
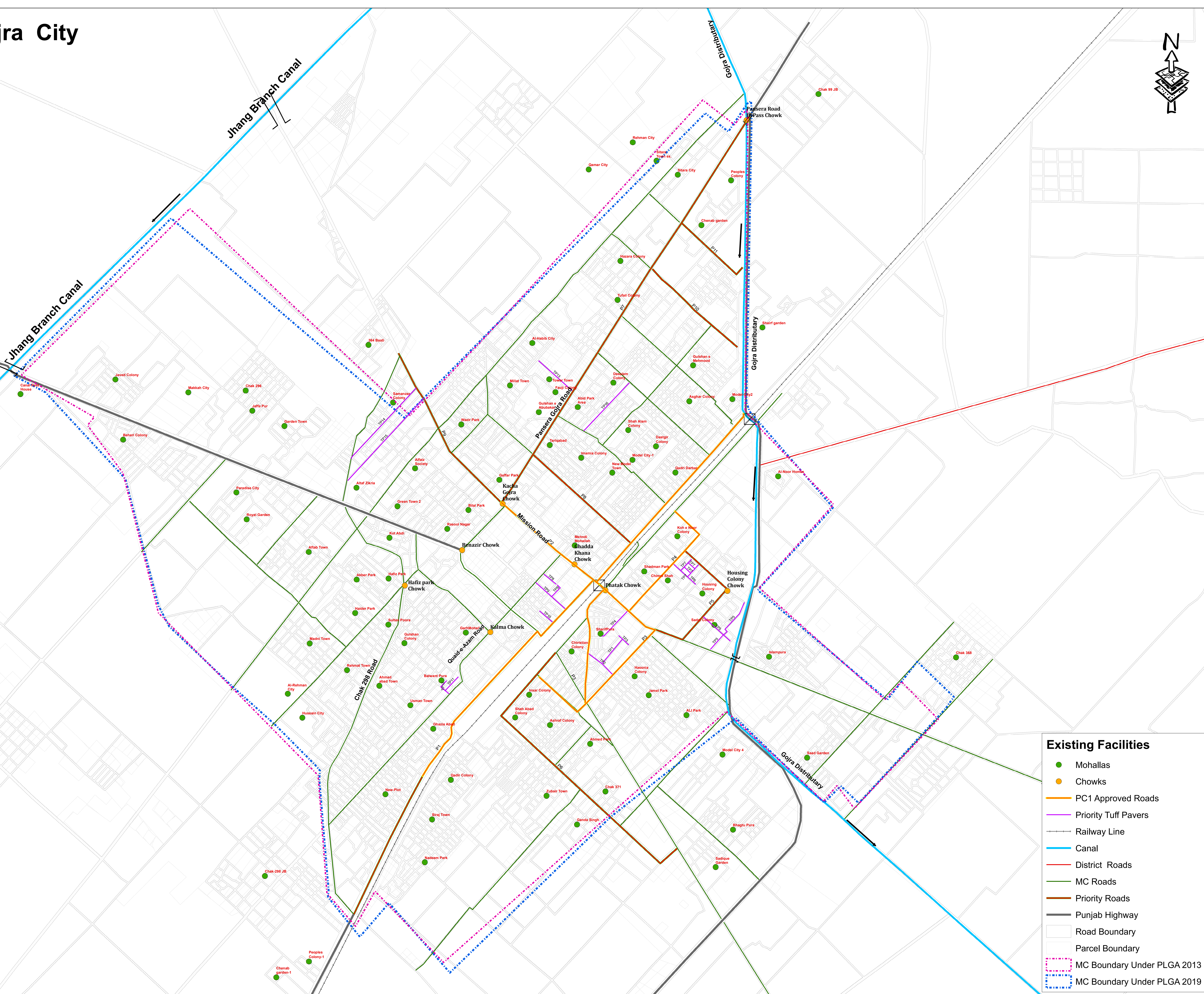


Road & Chowk Map - Gojra City
(2023-24) Sub-Project



Priority List of PCP Subprojects submitted by MC Gojra (2023-24)				
Priority Roads (2023-24)				
Priority No	Name of road	From	To	Length Km
P5	Awan Colony Road	Takia Phomin Sain Chowk	Via Awan Colony Road To Jamia Masjid Ahal Hadees Filtration Plant	0.92
P7	Pensara Road	Mission Chowk	MC Limit Pensara Road	2.8
P8	New Model Town road	Donga Ground Park	Pensara Road	0.7
P9	Saman Zar Colony Road	Jhang Road	Mochiwala Road	0.28
P11	Special Education School Road	Pensara Road	Bypass Road near Punjab College	0.53
P12	Main Housing Colony Road	Samundri Road	Via Housing Colony Chowk To Chimni Peer Road	0.77
P13	Rana Lucky Road	Hasnia Colony Road	Bypass Via Mughal Pura	0.68
P14	Millat Town Road	Wazir Park	Al-Habib City	0.4
P15	Aftab Town Road	Jhang Road	Al-Harama City 297 JB Road	0.57
P16	Main Sulgas Line Road	Jhang Road	Via Crossig Mochiwala Road&Habib City Road to Khalid Park	1.13
Total			5.23	
Priority Tuff Pavers (2023-24)				
Priority No	Name of Street	From	To	Length Meters
TP1	Sharif Pura Streer 02	Backside Saint Albert Steert	Kolhu Wali Street	195
TP2	Kohli Wali Gali	Mongi Road	Hasnia Colony Road	207
TP3	Steert Backside Saint Albert School	Sharif Street 01	Saint Albert School Corner	150
TP4	Steert Saint Albert School	Sumandri Road	Dr. Yaqoob Clinic	277
TP5	Sadat Colony Street	London shoes Street	Housing Colony Rd	614
TP6	Masjid Tayyaba Steet	Chimni Road	Hosuing Colony	194
TP7	Housing Colony street 02	Street 02 and Street 03	Around Park	315
TP8	Jamia Ashat ul Quran Street	Anarkali Bazar	Quaid e Azam Road	101
TP9	Imam Bargah Street	Toba Road	Quaid e Azam Road	349
TP10	Street Beriwal Muslimabad	Toba Road	Bansawala Bazar	108
TP11	Balwant Pura Street	298 Road	Masjid Wali	123
TP12	Balwant Pura Street	Street 02	Muslim Cambridge	121
TP13	Jinnah Park Main Street Masjid Wali	Pansera Rd	Link Street 8 Jinnah Park	281
TP14	Saman Zar Colony Road	Baseline Road	Mochiwala Road	602
TP15	Saman Zar Colony Road	Baseline Road	Mochiwala Road	700
TP16	Amjad Green Park Main Street	Model City-1 Road	Baba Daisalam Graveyard Road	415
Total			4752.00	



Existing Facilities

- Mohallas
- Chowks
- PC1 Approved Roads
- Priority Tuff Pavers
- Railway Line
- Canal
- District Roads
- MC Roads
- Priority Roads
- Punjab Highway
- Road Boundary
- Parcel Boundary
- MC Boundary Under PLGA 2013
- MC Boundary Under PLGA 199

PUNJAB MUNICIPAL DEVELOPEMENT FUND COMPANY



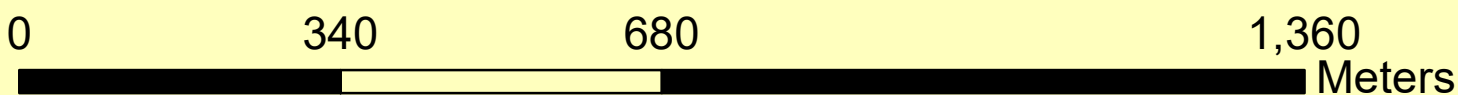
PROJECT:
PUNJAB CITIES PROGRAM (PCP)

Map Code
0335021123
Map Version
1.5

DISCLAIMER:

SOURCES OF INFORMATION PRESENTED IN THIS MAP IS BASED ON DATA PROVIDED BY MC, PHED & OTHER SOURCES.

Scale:
1:8,000



Date
November 2023